

The maritime dimension of the Birds and Habitats directives

A perspective from Orkney Islands Council

James Green
Senior Policy Planner

james.green@orkney.gov.uk



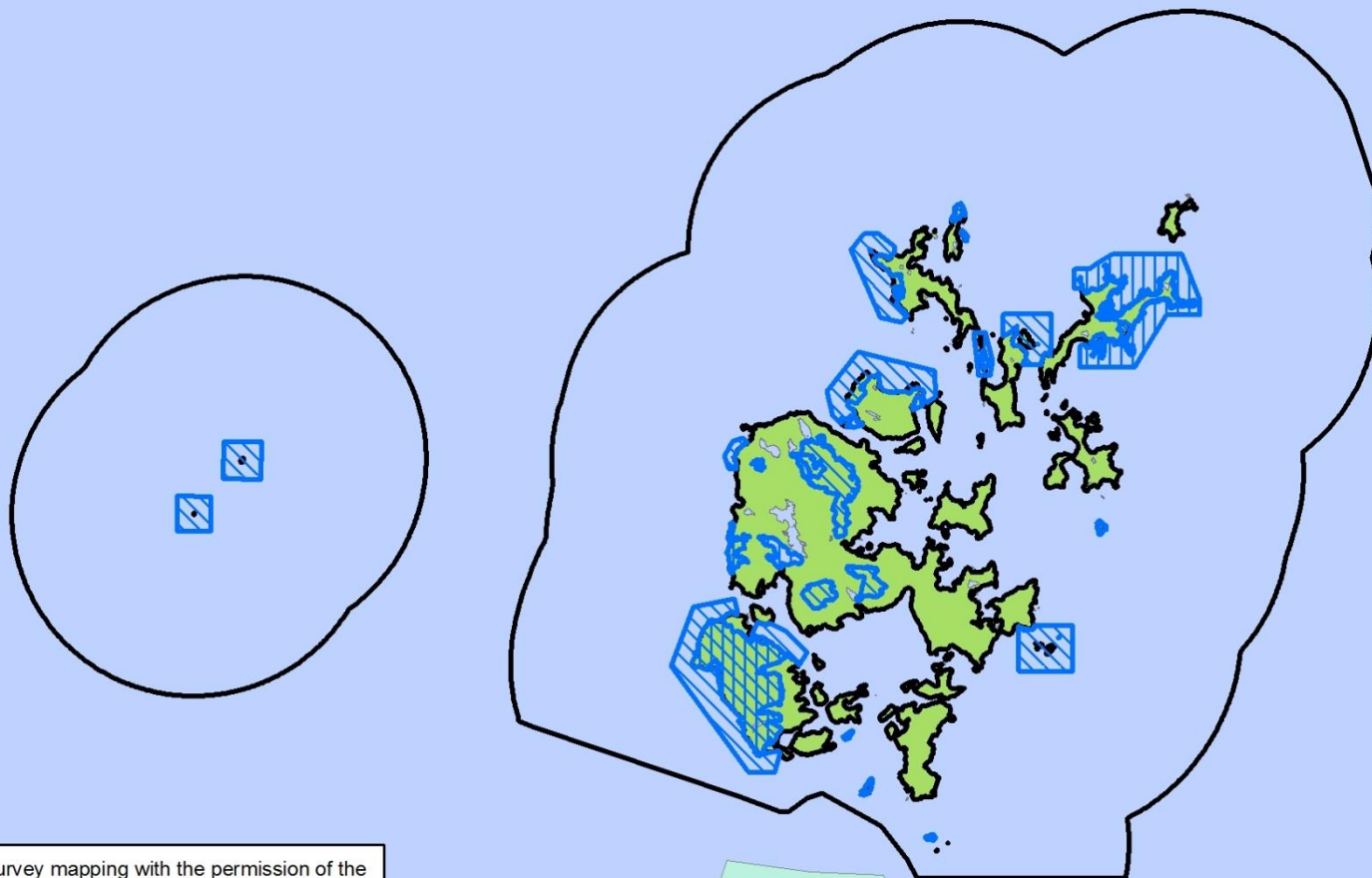




Orkney - A vibrant marine economy





Existing Classified Natura Sites in Orkney

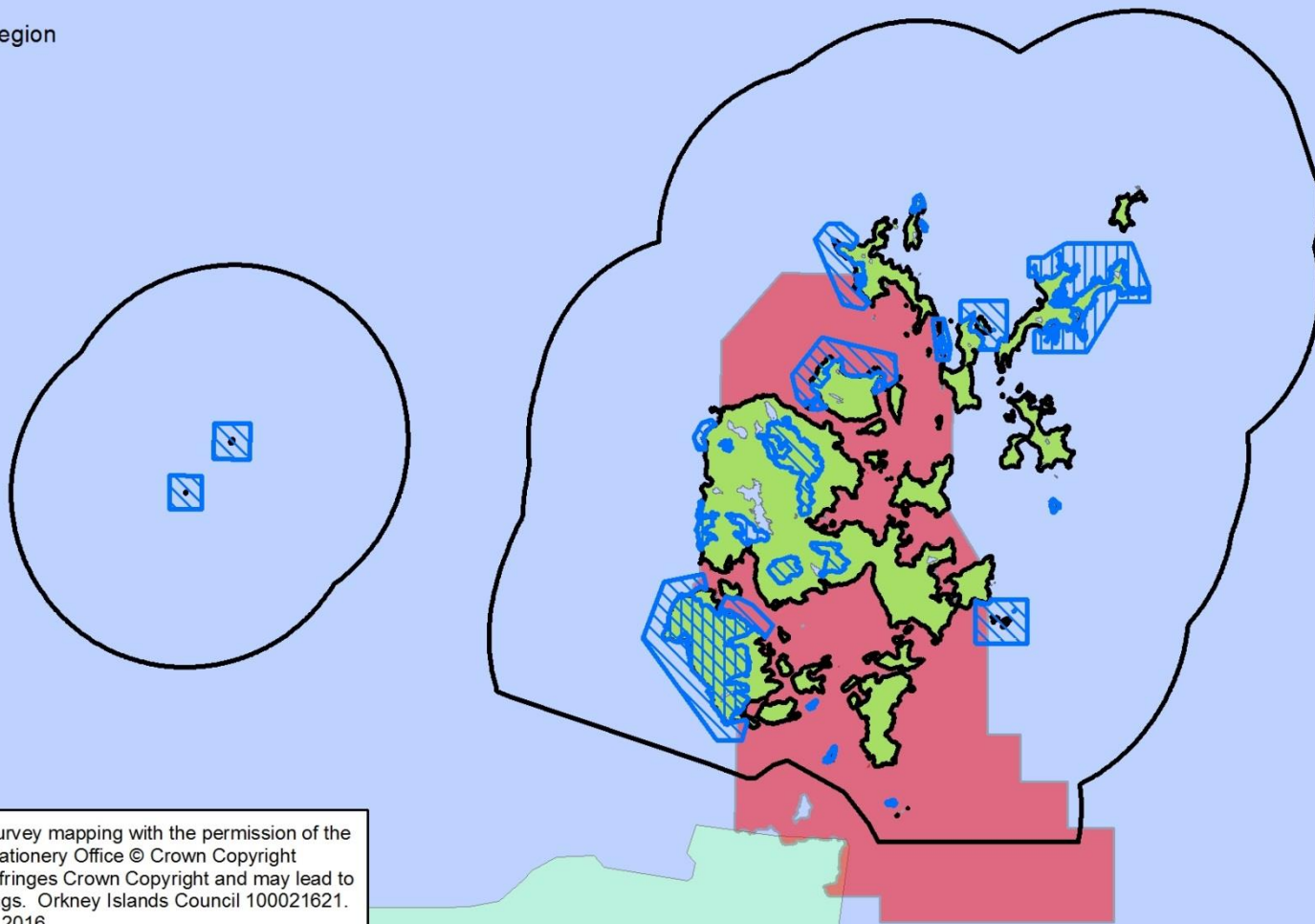
-  SAC
-  SPA
-  Orkney Marine Region



Based upon the Ordnance Survey mapping with the permission of the Controller of her Majesty's Stationery Office © Crown Copyright
Unauthorised reproduction infringes Crown Copyright and may lead to prosecution or civil proceedings. Orkney Islands Council 100021621.
For reference purposes only. 2016




Existing Classified Natura Sites in Orkney Plus Draft SPAs

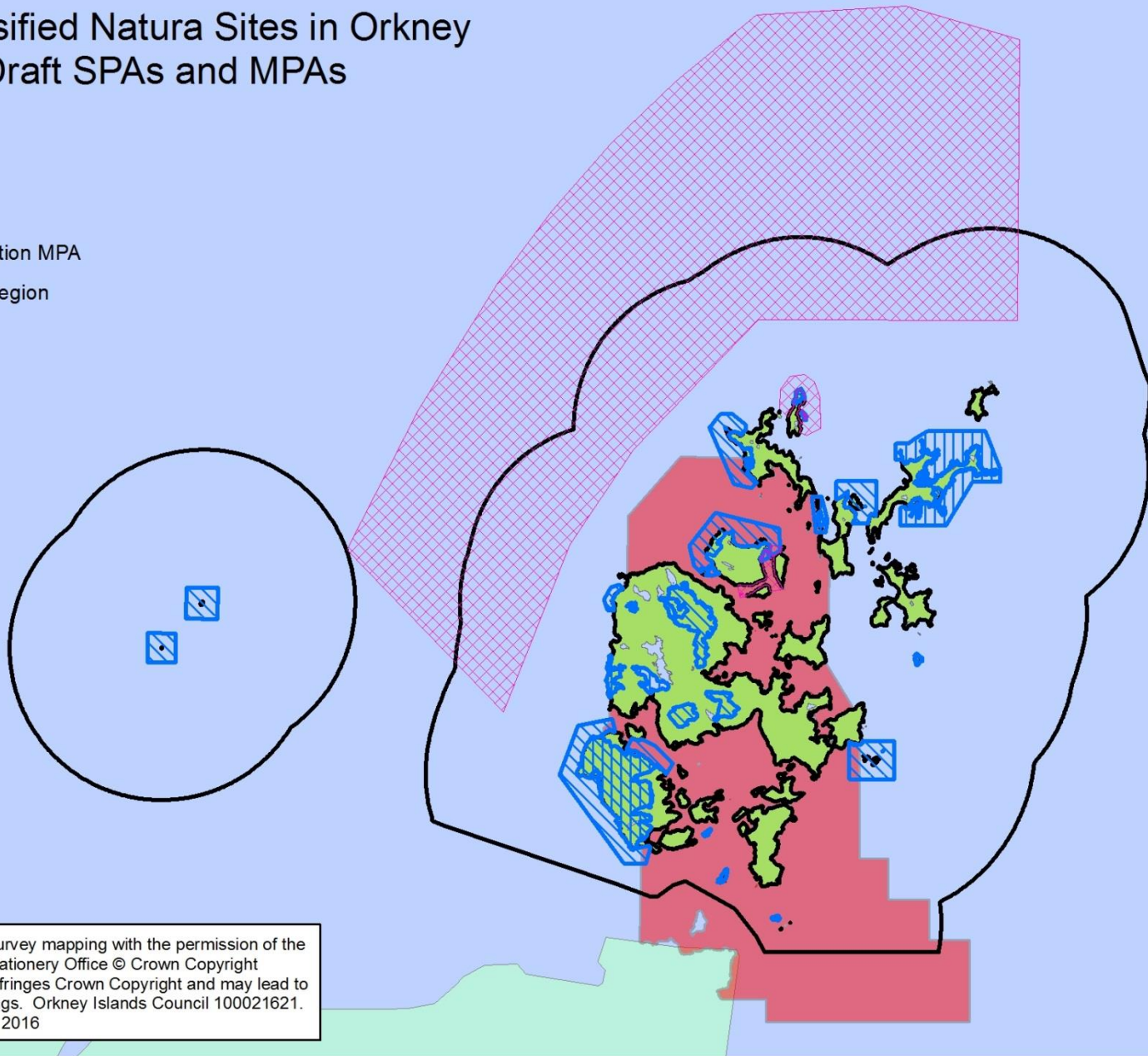
-  SAC
-  SPA
-  Draft SPA
-  Orkney Marine Region



Based upon the Ordnance Survey mapping with the permission of the Controller of her Majesty's Stationery Office © Crown Copyright
Unauthorised reproduction infringes Crown Copyright and may lead to prosecution or civil proceedings. Orkney Islands Council 100021621.
For reference purposes only. 2016

Existing Classified Natura Sites in Orkney Plus Draft SPAs and MPAs

-  SAC
-  SPA
-  Draft SPA
-  Nature Conservation MPA
-  Orkney Marine Region



Based upon the Ordnance Survey mapping with the permission of the Controller of her Majesty's Stationery Office © Crown Copyright
Unauthorised reproduction infringes Crown Copyright and may lead to prosecution or civil proceedings. Orkney Islands Council 100021621.
For reference purposes only. 2016



James Green

Development and Marine Planning
Orkney Islands Council

james.green@orkney.gov.uk